



# Appendix 1

Num	COL Name	Education Region
8126	Glendowie	Auckland

Main map	
	

Inset map	
	

Summary	
School Type	
Primary	3
Secondary	1

Pathway summary		
ID	School Name	Pathway
65	Glendowie College	No significant cohort data available
1246	Churchill Park School	53 students (39%) to Glendowie College
1294	Glendowie School	119 students (53%) to Glendowie College
1489	St Heliers Bay School	83 students (44%) to Glendowie College

## Appendix 2

Num	COL Name	Education Region
8139	Helensville/Parakai	Auckland

**Main map**

**Inset map**

New Zealand

**Pathway summary**

ID	School Name	Pathway
26	Kaipara College	No significant cohort data available
1306	Helensville School	105 students (64%) to Kaipara College
1432	Parakai School	46 students (52%) to Kaipara College
1550	Waimauku School	No significant cohort data available
1553	Waioneke School	22 students (58%) to Kaipara College
1558	Waitoki School	20 students (48%) to Orewa College
1577	Woodhill School	36 students (59%) to Kaipara College

**Summary**

School Type	
Primary	6
Secondary	1

## Appendix 3

Num	COL Name	Education Region
8140	Pakuranga West	Auckland

**Main map**

**Inset map**

New Zealand

**Pathway summary**

ID	School Name	Pathway
79	Edgewater College	210 students (44%) from Pakuranga Intermediate
1204	Anchorage Park School	32 students (73%) to Pakuranga Intermediate
1416	Pakuranga Heights School	76 students (50%) to Pakuranga Intermediate
1417	Pakuranga Intermediate	210 students (43%) to Edgewater College
1465	Riverhills School	19 students (59%) to Pakuranga Intermediate
1466	Riverina School	36 students (44%) to Pakuranga Intermediate

**Summary**

School Type	
Primary	4
Intermediate	1
Secondary	1

## Appendix 4

Num	COL Name	Education Region																																							
8104	Rosehill	Auckland																																							
<p>Main map</p>																																									
<p>Inset map</p>																																									
<p>Summary</p> <table border="1"> <thead> <tr> <th>School Type</th> <th>Count</th> </tr> </thead> <tbody> <tr> <td>Primary</td> <td>9</td> </tr> <tr> <td>Intermediate</td> <td>1</td> </tr> <tr> <td>Secondary</td> <td>1</td> </tr> <tr> <td>Special Scho..</td> <td>1</td> </tr> </tbody> </table>			School Type	Count	Primary	9	Intermediate	1	Secondary	1	Special Scho..	1																													
School Type	Count																																								
Primary	9																																								
Intermediate	1																																								
Secondary	1																																								
Special Scho..	1																																								
<p>Pathway summary</p> <table border="1"> <thead> <tr> <th>ID</th> <th>School Name</th> <th>Pathway</th> </tr> </thead> <tbody> <tr> <td>102</td> <td>Rosehill College</td> <td>20 students (36%) to Papakura High School</td> </tr> <tr> <td>588</td> <td>Hingaia Peninsula School</td> <td>No significant cohort data available</td> </tr> <tr> <td>1255</td> <td>Conifer Grove School</td> <td>108 students (50%) to Rosehill College</td> </tr> <tr> <td>1263</td> <td>Drury School</td> <td>53 students (37%) to Rosehill College</td> </tr> <tr> <td>1325</td> <td>Karaka School</td> <td>34 students (38%) to Rosehill College</td> </tr> <tr> <td>1401</td> <td>Opaheke School</td> <td>166 students (62%) to Rosehill College</td> </tr> <tr> <td>1421</td> <td>Papakura Central School</td> <td>151 students (87%) to Rosehill Intermediate</td> </tr> <tr> <td>1423</td> <td>Papakura Normal School</td> <td>No significant cohort data available</td> </tr> <tr> <td>1456</td> <td>Ramarama School</td> <td>No significant cohort data available</td> </tr> <tr> <td>1472</td> <td>Rosehill School</td> <td>No significant cohort data available</td> </tr> <tr> <td>1473</td> <td>Rosehill Intermediate</td> <td>406 students (71%) to Rosehill College</td> </tr> <tr> <td>1532</td> <td>Te Hihi School</td> <td>No significant cohort data available</td> </tr> </tbody> </table>			ID	School Name	Pathway	102	Rosehill College	20 students (36%) to Papakura High School	588	Hingaia Peninsula School	No significant cohort data available	1255	Conifer Grove School	108 students (50%) to Rosehill College	1263	Drury School	53 students (37%) to Rosehill College	1325	Karaka School	34 students (38%) to Rosehill College	1401	Opaheke School	166 students (62%) to Rosehill College	1421	Papakura Central School	151 students (87%) to Rosehill Intermediate	1423	Papakura Normal School	No significant cohort data available	1456	Ramarama School	No significant cohort data available	1472	Rosehill School	No significant cohort data available	1473	Rosehill Intermediate	406 students (71%) to Rosehill College	1532	Te Hihi School	No significant cohort data available
ID	School Name	Pathway																																							
102	Rosehill College	20 students (36%) to Papakura High School																																							
588	Hingaia Peninsula School	No significant cohort data available																																							
1255	Conifer Grove School	108 students (50%) to Rosehill College																																							
1263	Drury School	53 students (37%) to Rosehill College																																							
1325	Karaka School	34 students (38%) to Rosehill College																																							
1401	Opaheke School	166 students (62%) to Rosehill College																																							
1421	Papakura Central School	151 students (87%) to Rosehill Intermediate																																							
1423	Papakura Normal School	No significant cohort data available																																							
1456	Ramarama School	No significant cohort data available																																							
1472	Rosehill School	No significant cohort data available																																							
1473	Rosehill Intermediate	406 students (71%) to Rosehill College																																							
1532	Te Hihi School	No significant cohort data available																																							

## Appendix 5

Num	COL Name	Education Region
8127	Selwyn	Auckland

**Main map**

**Inset map**

**Pathway summary**

ID	School Name	Pathway
49	Selwyn College	No significant cohort data available
565	Stonefields School	17 students (53%) to Selwyn College
1334	Kohimarama School	No significant cohort data available
1402	Orakei School	24 students (48%) to Selwyn College
1510	St Thomas School (Auckland)	71 students (31%) to Selwyn College

**Summary**


School Type	
Primary	4
Secondary	1

## Appendix 6

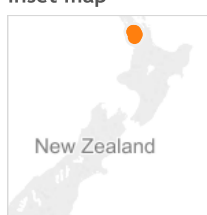
Num	COL Name	Education Region
8106	South Auckland Catholic Community	Auckland

**Main map**



**Inset map**



New Zealand

**Summary**

School Type	
Primary	6
Secondary	1

**Pathway summary**

ID	School Name	Pathway
94	De La Salle College	No significant cohort data available
1315	Holy Cross School (Papatoetoe)	No significant cohort data available
1486	St Anne's Catholic School (Manurewa)	No significant cohort data available
1491	St John the Evangelist Catholic School	42 students (39%) to McAuley High School
1497	St Joseph's School (Pukekohe)	45 students (33%) to Pukekohe High School
1502	St Mary's Catholic School (Papakura)	No significant cohort data available
1633	St Mary MacKillop Catholic School	No significant cohort data available

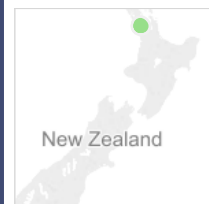
## Appendix 7

Num	COL Name	Education Region
8117	West Papatoetoe	Auckland

### Main map



### Inset map



### Summary

School Type	
Primary	3
Intermediate	1
Secondary	1

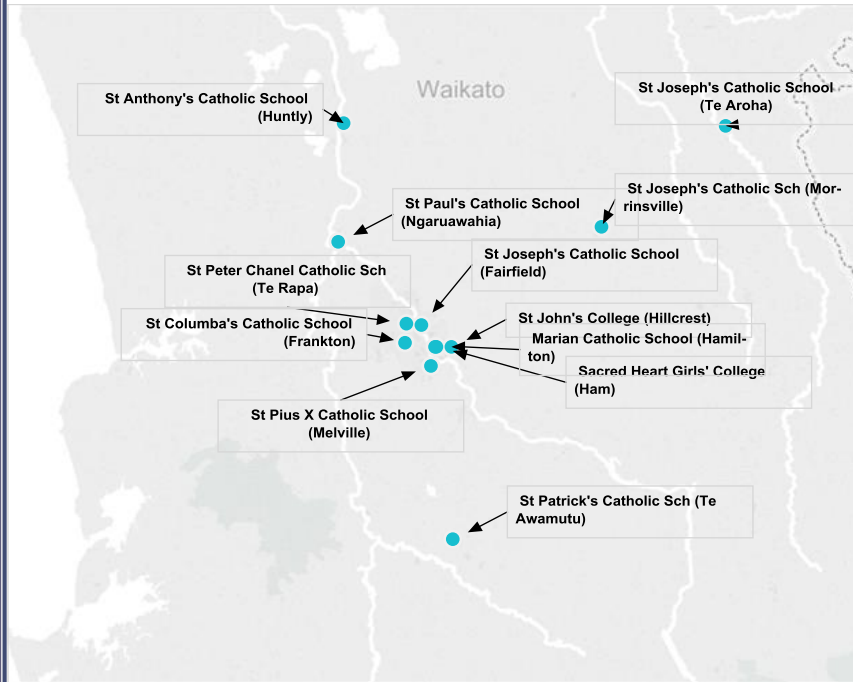
### Pathway summary

ID	School Name	Pathway
96	Aorere College	498 students (67%) from Kedgley Intermediate
1329	Kedgley Intermediate	498 students (53%) to Aorere College
1333	Kingsford School	165 students (80%) to Kedgley Intermediate
1429	Papatoetoe North School	276 students (74%) to Kedgley Intermediate
1431	Papatoetoe West School	174 students (48%) to Kedgley Intermediate

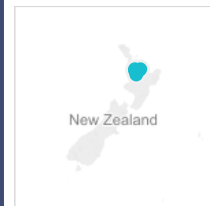
# Appendix 8

Num	COL Name	Education Region
8124	Catholic Waikato	Waikato

### Main map



### Inset map



### Summary

School Type	Count
Primary	10
Secondary	2

### Pathway summary

ID	School Name	Pathway
136	St John's College (Hillcrest)	No significant cohort data available
139	Sacred Heart Girls' College (H..	No significant cohort data available
1943	St Anthony's Catholic School (..	11 students (31%) to St John's College (Hillcrest)
1944	St Columba's Catholic School ..	70 students (40%) to Sacred Heart Girls' College (Ham)
1946	St Joseph's Catholic School (..	50 students (32%) to Sacred Heart Girls' College (Ham)
1949	St Joseph's Catholic Sch (Mor..	No significant cohort data available
1952	St Joseph's Catholic School (..	No significant cohort data available
1962	St Patrick's Catholic Sch (Te ..	36 students (31%) to Sacred Heart Girls' College (Ham)
1963	St Paul's Catholic School (Ng..	21 students (34%) to Sacred Heart Girls' College (Ham)
1964	St Peter Chanel Catholic Sch ..	38 students (35%) to Sacred Heart Girls' College (Ham)
1966	St Pius X Catholic School (Me..	28 students (45%) to Sacred Heart Girls' College (Ham)
2094	Marian Catholic School (Hamil..	134 students (48%) to Sacred Heart Girls' College (Ham)



# Appendix 9

Num	COL Name	Education Region
8114	Matamata	Waikato

**Main map**

**Inset map**

**Summary**

School Type	Count
Primary	9
Intermediate	1
Secondary	1

**Pathway summary**

ID	School Name	Pathway
124	Matamata College	506 students (86%) from Matamata Intermediate
1186	Matamata Christian School	16 students (30%) to Matamata College
1719	Firth School	108 students (85%) to Matamata Intermediate
1741	Hinuera School	57 students (84%) to Matamata Intermediate
1812	Matamata Intermediate	506 students (81%) to Matamata College
1813	Matamata Primary School	187 students (90%) to Matamata Intermediate
1858	Kuranui Primary School	18 students (69%) to Matamata Intermediate
1947	St Joseph's Catholic School (...)	No significant cohort data available
2014	Te Poi School	15 students (75%) to Matamata Intermediate
2074	Walton School	45 students (85%) to Matamata Intermediate
2075	Wairere School	27 students (90%) to Matamata Intermediate

# Appendix 10

Num	COL Name	Education Region
8094	Melville	Waikato

**Main map**

**Inset map**

New Zealand

**Pathway summary**

ID	School Name	Pathway
137	Melville High School	258 students (56%) from Melville Intermediate
282	TKKM o Whakawatea	18 students (50%) to Nga Taiatea Wharekura
1784	Koromatua School	40 students (36%) to Melville High School
1823	Melville Intermediate	258 students (53%) to Melville High School
1824	Melville Primary School	83 students (60%) to Melville Intermediate

**Summary**

School Type	
Primary	3
Intermediate	1
Secondary	1

## Appendix 11

Num	COL Name	Education Region
8148	Waitomo	Waikato

**Main map**

**Inset map**

New Zealand

**Pathway summary**

ID	School Name	Pathway
160	Te Kuiti High School	71 students (39%) from Te Kuiti Primary School
162	Piopio College	58 students (45%) from Piopio Primary School
1687	Aria School	20 students (83%) to Piopio College
1705	Centennial Park School	16 students (33%) to Te Kuiti High School
1895	Piopio Primary School	58 students (75%) to Piopio College
1906	Pukenui School (Te Kuiti)	44 students (57%) to Te Kuiti High School
1920	Rangitoto School	No significant cohort data available
1953	St Joseph's Catholic School (...)	No significant cohort data available
2008	Te Kuiti Primary School	71 students (52%) to Te Kuiti High School

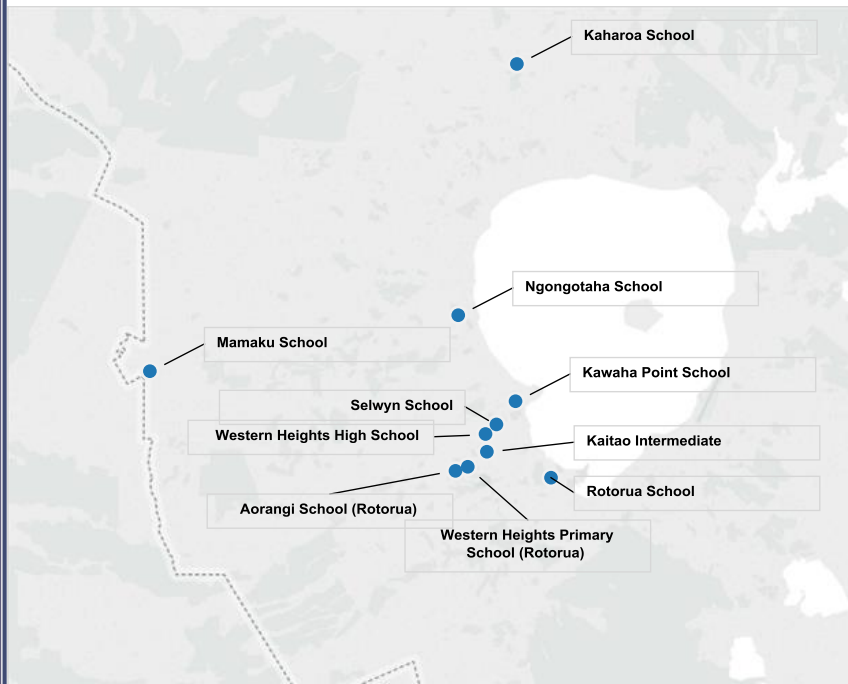
**Summary**

School Type	Count
Primary	7
Secondary	2

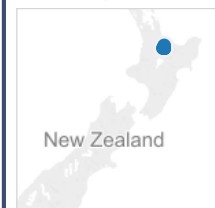
## Appendix 12

Num	COL Name	Education Region
8143	Rotorua West	Bay of Plenty/Rotorua/Taupo

### Main map



### Inset map



### Summary

School Type	
Primary	8
Intermediate	1
Secondary	1

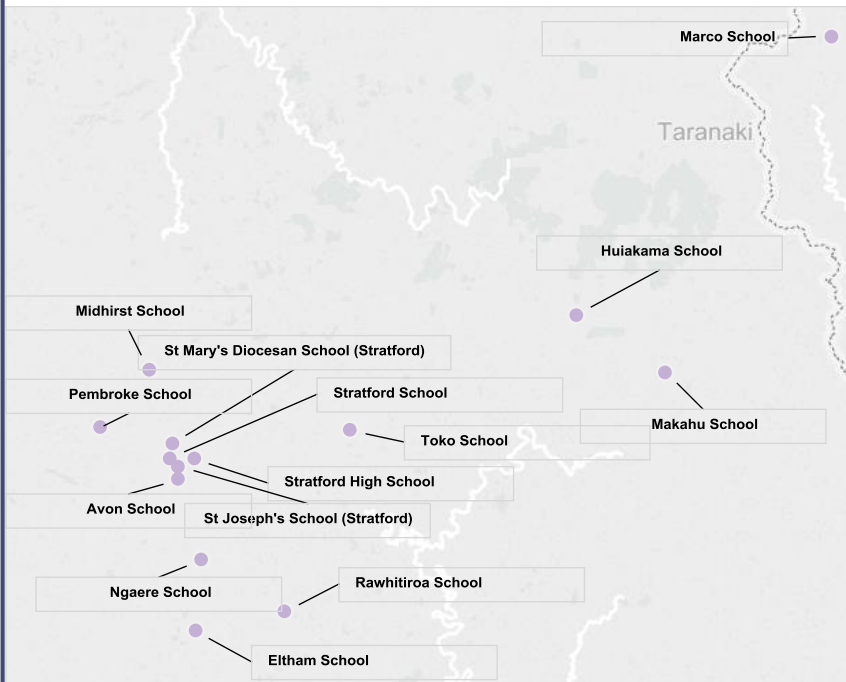
### Pathway summary

ID	School Name	Pathway
151	Western Heights High School	457 students (41%) from Kaitao Intermediate
1683	Aorangi School (Rotorua)	25 students (38%) to Kaitao Intermediate
1756	Kaharoa School	66 students (65%) to Western Heights High School
1761	Kaitao Intermediate	457 students (68%) to Western Heights High School
1766	Kawaha Point School	59 students (45%) to Rotorua Intermediate
1797	Mamaku School	48 students (58%) to Western Heights High School
1852	Ngongotaha School	75 students (58%) to Kaitao Intermediate
1934	Rotorua School	No significant cohort data available
1939	Selwyn School	103 students (49%) to Kaitao Intermediate
2078	Western Heights Primary Sch..	104 students (57%) to Kaitao Intermediate

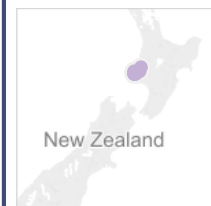
## Appendix 13

Num	COL Name	Education Region
8128	Stratford	Taranaki/Whanganui/Manawatu

### Main map



### Inset map



### Summary

School Type	
Primary	12
Secondary	2

### Pathway summary

ID	School Name	Pathway
179	Stratford High School	No significant cohort data available
180	St Mary's Diocesan School (St..	No significant cohort data available
2153	Avon School	18 students (67%) to Stratford High School
2165	Eltham School	44 students (49%) to Stratford High School
2173	Huiakama School	No significant cohort data available
2185	Makahu School	No significant cohort data available
2191	Marco School	No significant cohort data available
2198	Midhirst School	24 students (63%) to Stratford High School
2205	Ngaere School	34 students (51%) to Stratford High School
2220	Pembroke School	11 students (44%) to Stratford High School
2228	Rawhitiroa School	No significant cohort data available
2238	St Joseph's School (Stratford)	39 students (40%) to Stratford High School
2244	Stratford School	122 students (68%) to Stratford High School
2254	Toko School	27 students (55%) to Stratford High School

## Appendix 14

Num	COL Name	Education Region
8116	South Wairarapa	Wellington

**Main map**

**Inset map**

**Pathway summary**

ID	School Name	Pathway
249	Kuranui College	No significant cohort data available
2820	Carterton School	50 students (37%) to Kuranui College
2831	Dalefield School	No significant cohort data available
2840	Featherston School	33 students (59%) to Kuranui College
2845	Gladstone School (Masterton)	No significant cohort data available
2850	Greytown School	76 students (56%) to Kuranui College
2868	Kahutara School	13 students (41%) to Kuranui College
2906	Martinborough School	30 students (34%) to Kuranui College
2992	South End School	20 students (51%) to Kuranui College
2993	South Featherston School	No significant cohort data available
3013	St Mary's School (Carterton)	No significant cohort data available
3023	St Teresa's School (Featherst..	15 students (31%) to Kuranui College
3052	Tuturumuri School	No significant cohort data available

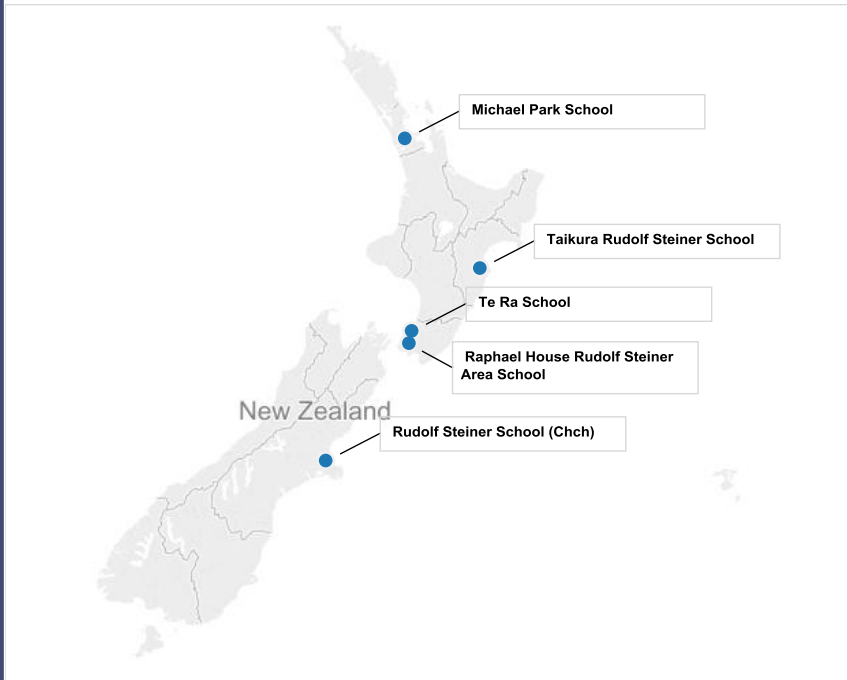
**Summary**

School Type	
Primary	12
Secondary	1

## Appendix 15

Num	COL Name	Education Region
8144	Rudolf Steiner	Wellington

### Main map



### Inset map



### Summary

School Type	
Primary	1
Composite	4

### Pathway summary

ID	School Name	Pathway
133	Raphael House Rudolf Steiner..	21 students (45%) from Te Ra School
231	Taikura Rudolf Steiner School	No significant cohort data available
419	Rudolf Steiner School (Chch)	No significant cohort data available
424	Michael Park School	No significant cohort data available
1613	Te Ra School	21 students (33%) to Raphael House Rudolf Steiner Area School

## Appendix 16

Num	COL Name	Education Region
8147	Taita-Stokes Valley	Wellington

**Main map**

**Inset map**

**Pathway summary**

ID	School Name	Pathway
258	Taita College	168 students (53%) from Avalon Intermediate
2100	Korauui School	65 students (40%) to Avalon Intermediate
2961	Pomare School	45 students (71%) to Avalon Intermediate
3015	St Michael's School (Taita)	No significant cohort data available
3030	Taita Central School	64 students (78%) to Avalon Intermediate
3031	Avalon Intermediate	168 students (59%) to Taita College
3051	Tui Glen School	28 students (36%) to Taita College

**Summary**

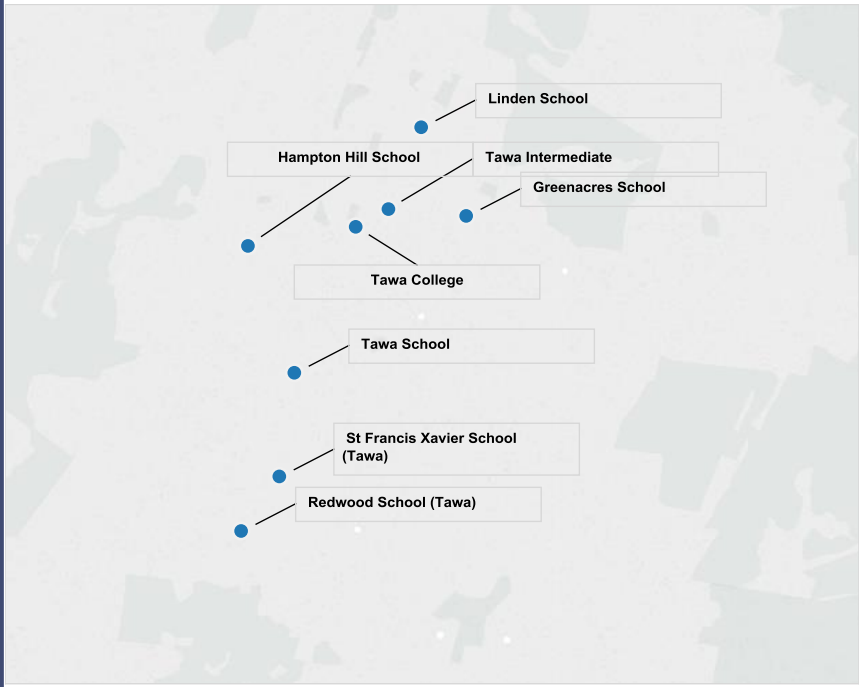
School Type	
Primary	5
Intermediate	1
Secondary	1



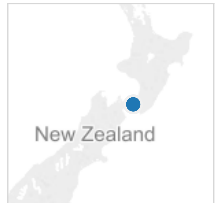
# Appendix 17

Num	COL Name	Education Region
8141	Tawa	Wellington

### Main map



### Inset map



### Summary

School Type	
Primary	6
Intermediate	1
Secondary	1

### Pathway summary

ID	School Name	Pathway
257	Tawa College	443 students (69%) from Tawa Intermediate
2849	Greenacres School	54 students (89%) to Tawa Intermediate
2852	Hampton Hill School	61 students (91%) to Tawa Intermediate
2890	Linden School	24 students (71%) to Tawa Intermediate
2976	Redwood School (Tawa)	118 students (77%) to Tawa Intermediate
3007	St Francis Xavier School (Taw..	46 students (73%) to Tawa Intermediate
3034	Tawa Intermediate	443 students (77%) to Tawa College
3035	Tawa School	55 students (51%) to Tawa Intermediate

# Appendix 18

Num	COL Name	Education Region
8033	Motueka	Nelson/Marlborough/West Coast

### Main map

### Inset map

### Summary

School Type	
Primary	13
Secondary	1

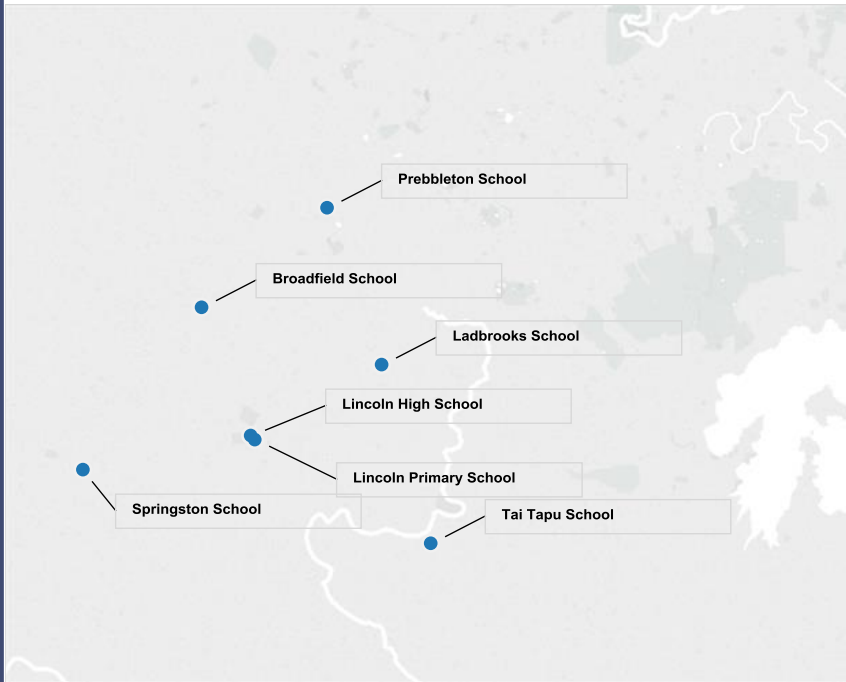
### Pathway summary

ID	School Name	Pathway
298	Motueka High School	No significant cohort data available
1178	Tasman Bay Christian School	14 students (44%) to Motueka High School
3185	Brooklyn School (Motueka)	23 students (53%) to Motueka High School
3188	Dovedale School	No significant cohort data available
3200	Lower Moutere School	46 students (61%) to Motueka High School
3201	Mahana School	No significant cohort data available
3203	Mapua School	No significant cohort data available
3206	Motueka South School	76 students (68%) to Motueka High School
3212	Ngatimoti School	35 students (67%) to Motueka High School
3213	Parklands School (Motueka)	86 students (68%) to Motueka High School
3217	Riwaka School	49 students (57%) to Motueka High School
3222	St Peter Chanel School (Motu..	No significant cohort data available
3228	Tasman School	15 students (45%) to Motueka High School
3229	Upper Moutere School	No significant cohort data available

## Appendix 19

Num	COL Name	Education Region
8017	Ngā Matāpuna o Ngā Pakihi (Lincoln)	Canterbury

### Main map



### Inset map



### Summary

School Type	
Primary	6
Secondary	1

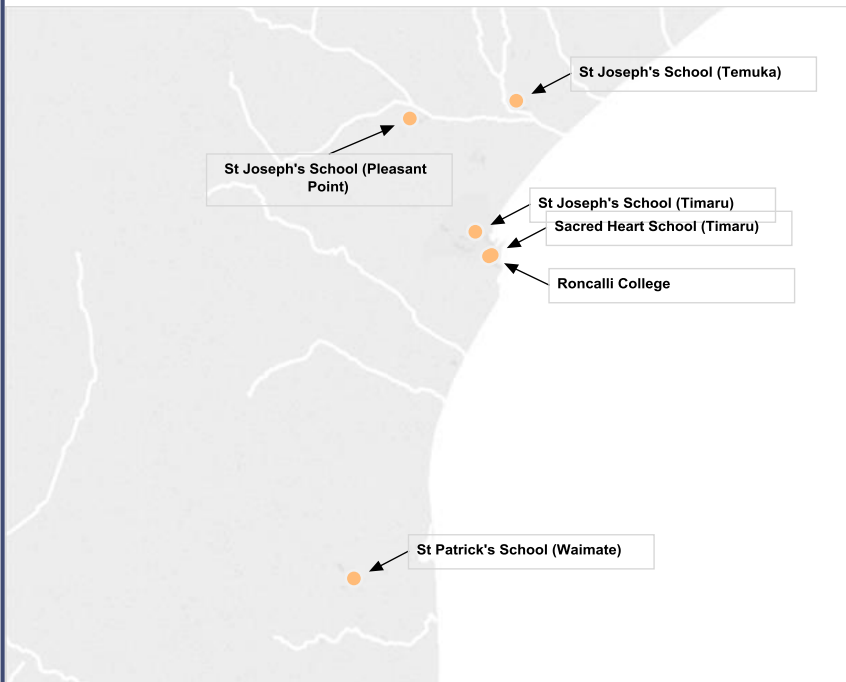
### Pathway summary

ID	School Name	Pathway
347	Lincoln High School	No significant cohort data available
3301	Broadfield School	13 students (33%) to Lincoln High School
3402	Ladbrooks School	25 students (50%) to Lincoln High School
3412	Lincoln Primary School	135 students (70%) to Lincoln High School
3478	Prebbleton School	56 students (51%) to Lincoln High School
3516	Springston School	45 students (73%) to Lincoln High School
3549	Tai Tapu School	66 students (61%) to Lincoln High School

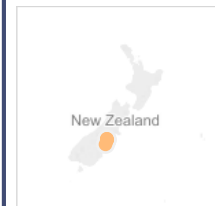
## Appendix 20

Num	COL Name	Education Region
8136	South Canterbury Catholic Schools	Canterbury

### Main map



### Inset map



### Summary

School Type	
Primary	5
Secondary	1

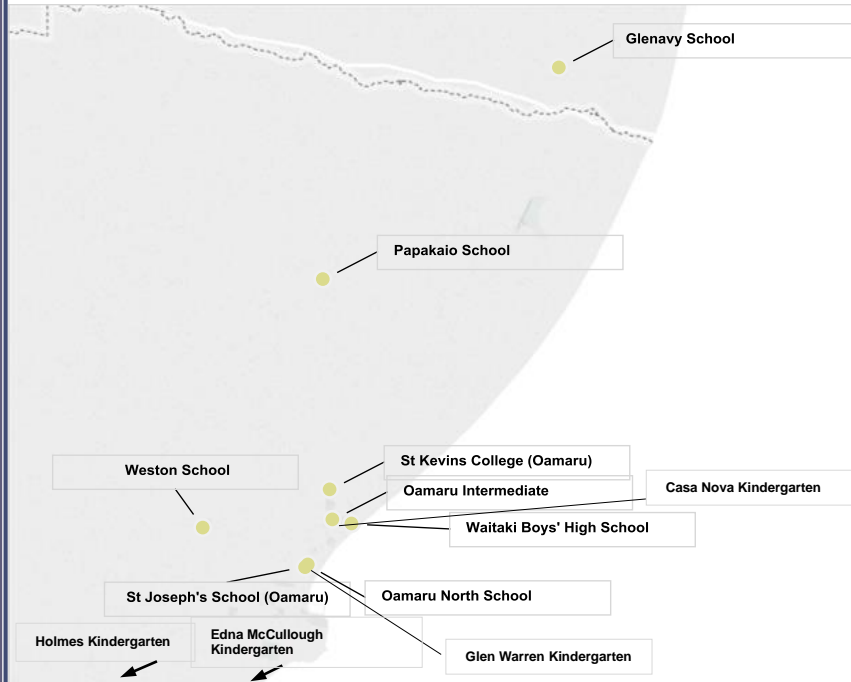
### Pathway summary

ID	School Name	Pathway
358	Roncalli College	No significant cohort data available
3498	Sacred Heart School (Timaru)	57 students (74%) to Roncalli College
3528	St Joseph's School (Pleasant ...)	25 students (61%) to Roncalli College
3532	St Joseph's School (Temuka)	21 students (68%) to Roncalli College
3533	St Joseph's School (Timaru)	64 students (67%) to Roncalli College
3539	St Patrick's School (Waimate)	No significant cohort data available

# Appendix 21

Num	COL Name	Education Region
8115	Oamaru	Otago/Southland

## Main map



## Inset map



## Summary

### School Type

Primary	5
Intermediate	1
Secondary	2
ECE	4

## Pathway summary

ID	School Name	Pathway
365	Waitaki Boys' High School	186 students (55%) from Oamaru Intermediate
369	St Kevins College (Oamaru)	59 students (36%) from St Joseph's School (Oamaru)
3348	Glenavy School	No significant cohort data available
3784	Oamaru Intermediate	186 students (42%) to Waitaki Boys' High School
3785	Oamaru North School	78 students (84%) to Oamaru Intermediate
3798	Papakaio School	No significant cohort data available
3825	St Joseph's School (Oamaru)	59 students (61%) to St Kevins College (Oamaru)
3864	Weston School	31 students (32%) to Oamaru Intermediate